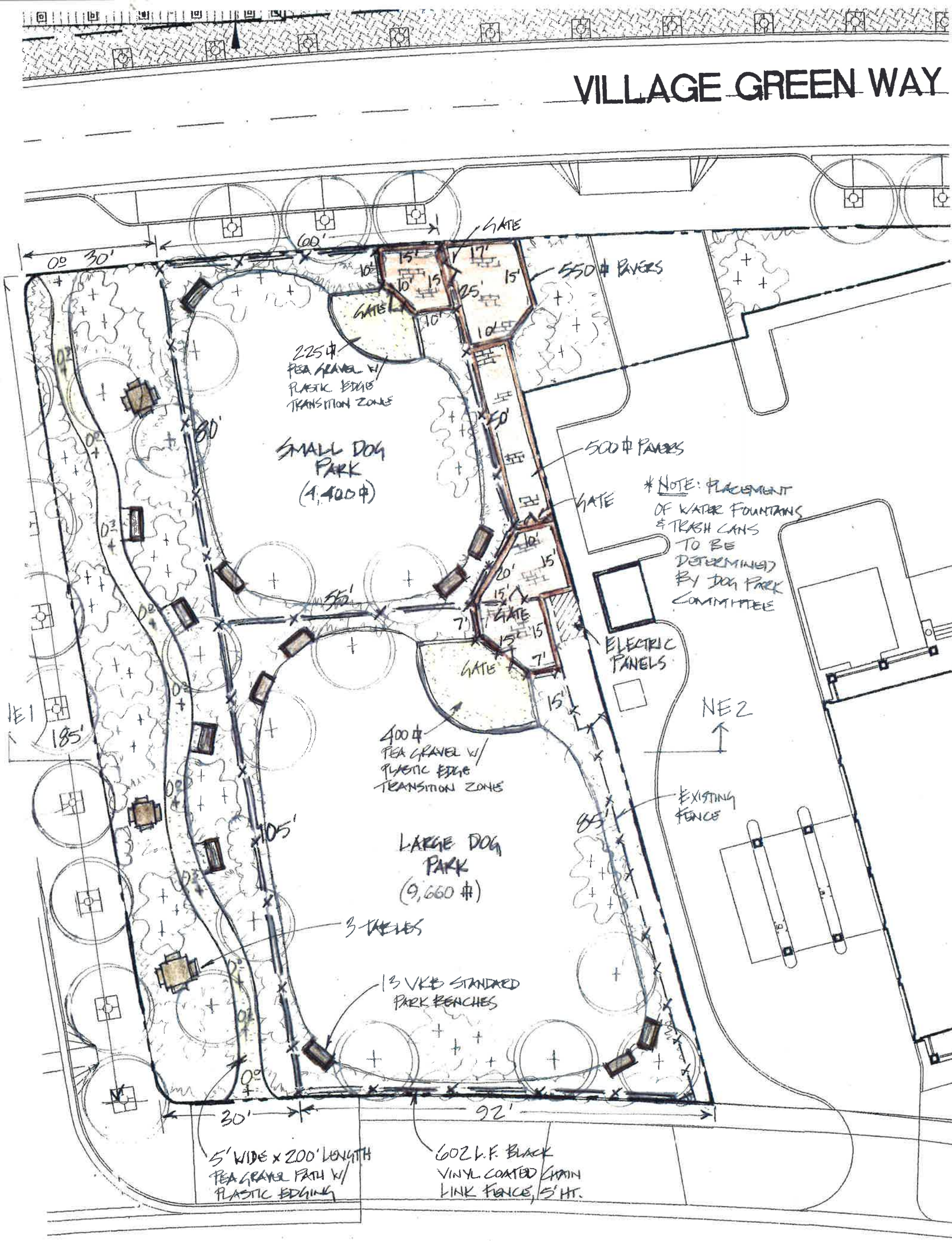

530 CRANDON BLVD

LAYOUT & HARDSCAPE - NON ELEVATED PARK

PREPARED BY: WGF, BZP DEPT.

DATE: 02/05/14



530 CRANDON BLVD - NON-ELEVATED PEDESTRIAN PARK

PREPARED BY: VHAF, BZP DEPT. DATE: 02/05/14 SCALE: 3/32" = 1'-0"

(2:1 VERT. EXAGGERATION)

530 CRANDON BLVD

LANDSCAPE SCHEMATIC

PREPARED BY: KGF, BZP DEPT. DATE • 02/05/14

N

0 10 20 30 FEET

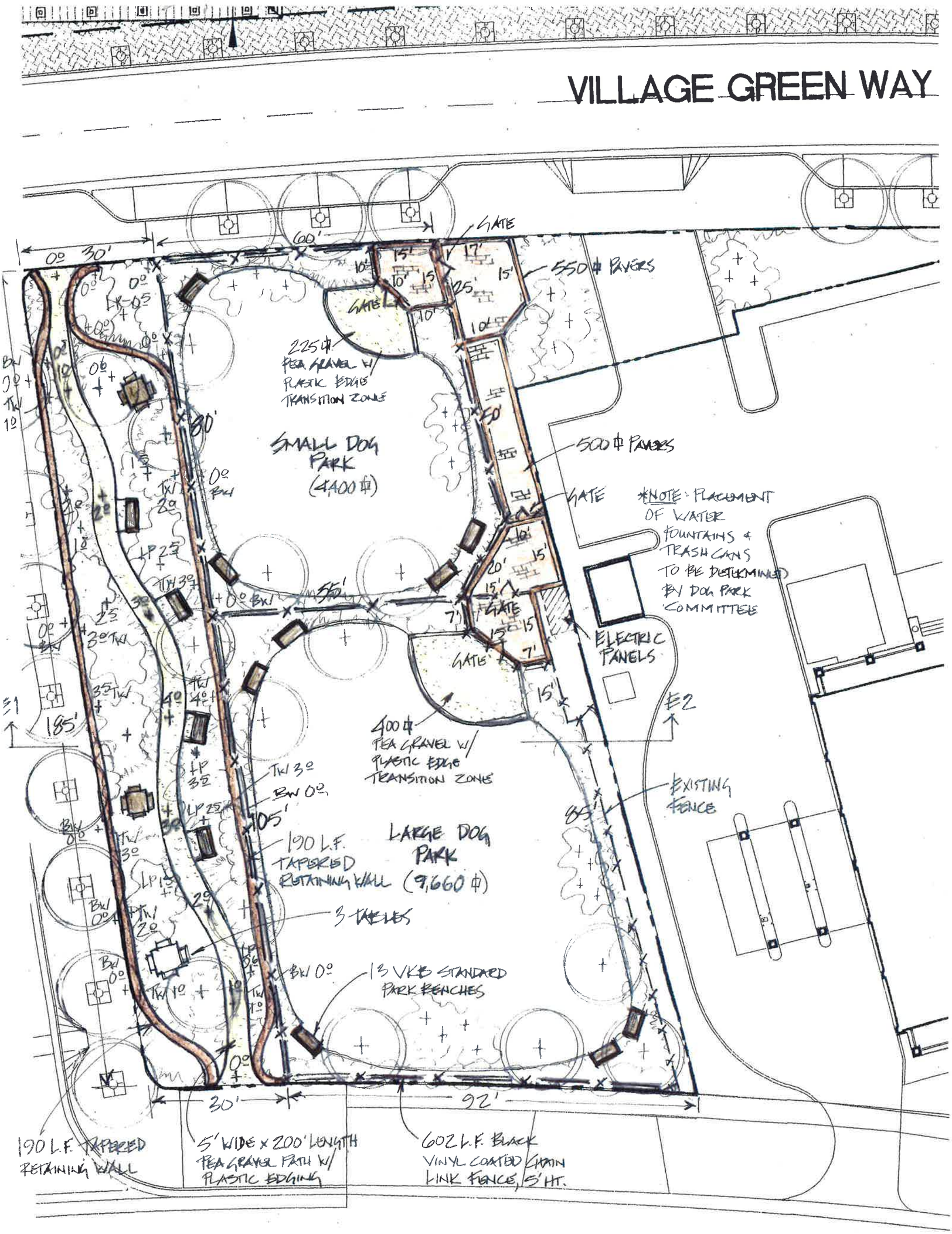

530 CRANDON BLVD

LAYOUT & HARDSCAPE - ELEVATED PARK

PREPARED BY: WGF, BZP DEPT. DATE: 02/05/14

N

0 10 20 30 FEET



530 GRANDON BLVD - ELEVATED PEDESTRIAN PARK

PREPARED BY: VKAF, BZP DEPT. DATE: 02/05/14 SCALE: 3/32" = 1'-0"
(2:1 VERT. EXAGGERATION)

530 CRANDON BLVD

LANDSCAPE SCHEMATIC

PREPARED BY: KGF, BZP DEPT. DATE • 02/05/14

N

0 10 20 30 FEET