APPENDIX B1

1982 Aerial Photographs



VILLAGE OF KEY BISCAYNE

NORTH

0' 400'

APPROX. 1" = 200'

PLATE B.1a

1982 BEACH CONDITIONS
NORTHERN SEGMENT



VILLAGE OF KEY BISCAYNE

NORTH

0' 400'

APPROX. 1" = 200'

PLATE B.1b

1982 BEACH CONDITIONS
SOUTHERN SEGMENT

APPENDIX B2

1974 Aerial Photographs with Historic Shorelines


1913 SHORELINE
1927 SHORELINE
ATLANTIC OCEAN
KEY BISCAYNE
KEY BISCAYNE

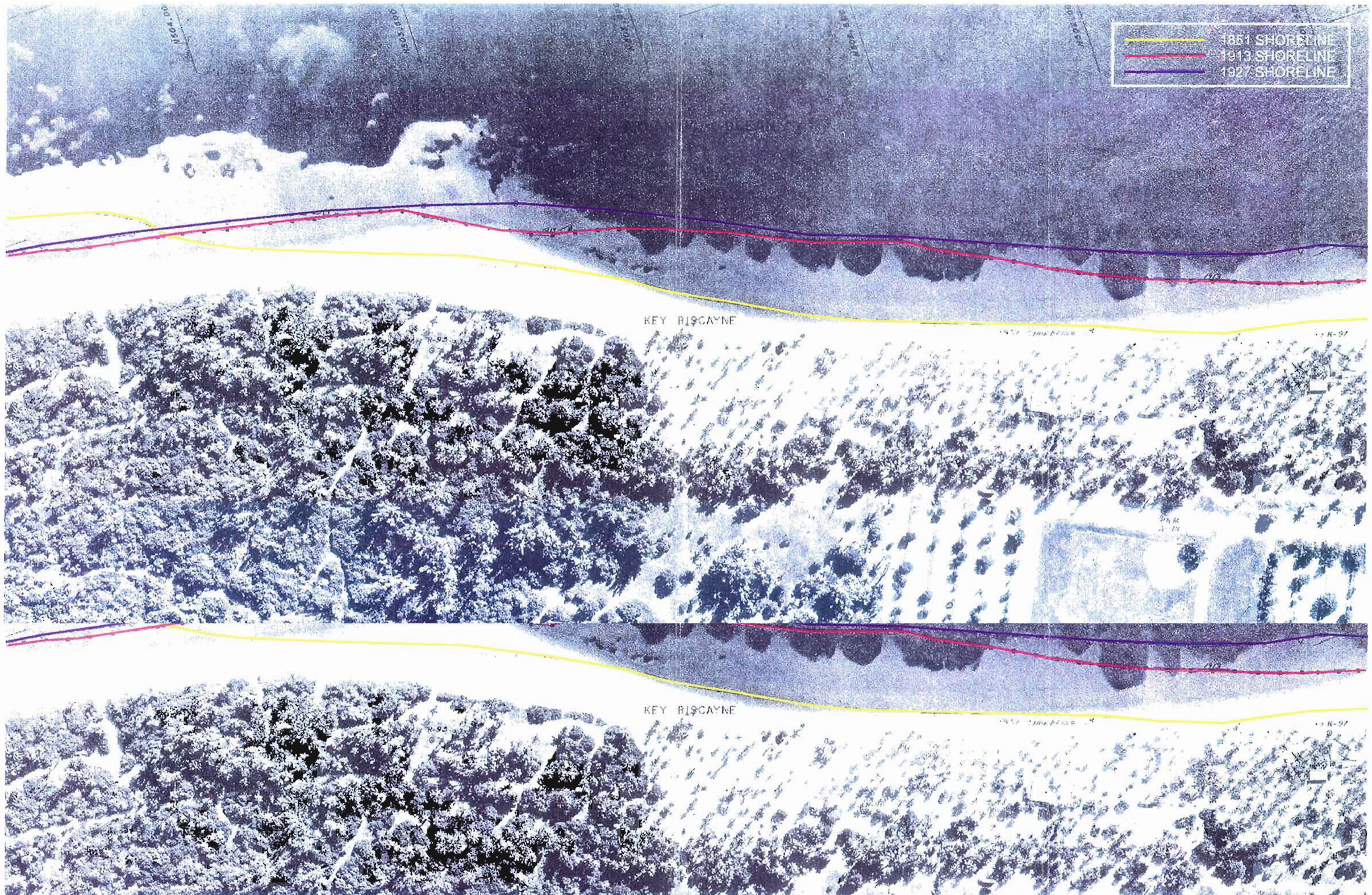
1851 SHORELINE
1913 SHORELINE
1927 SHORELINE
KEY BISCAYNE
KEY BISCAYNE

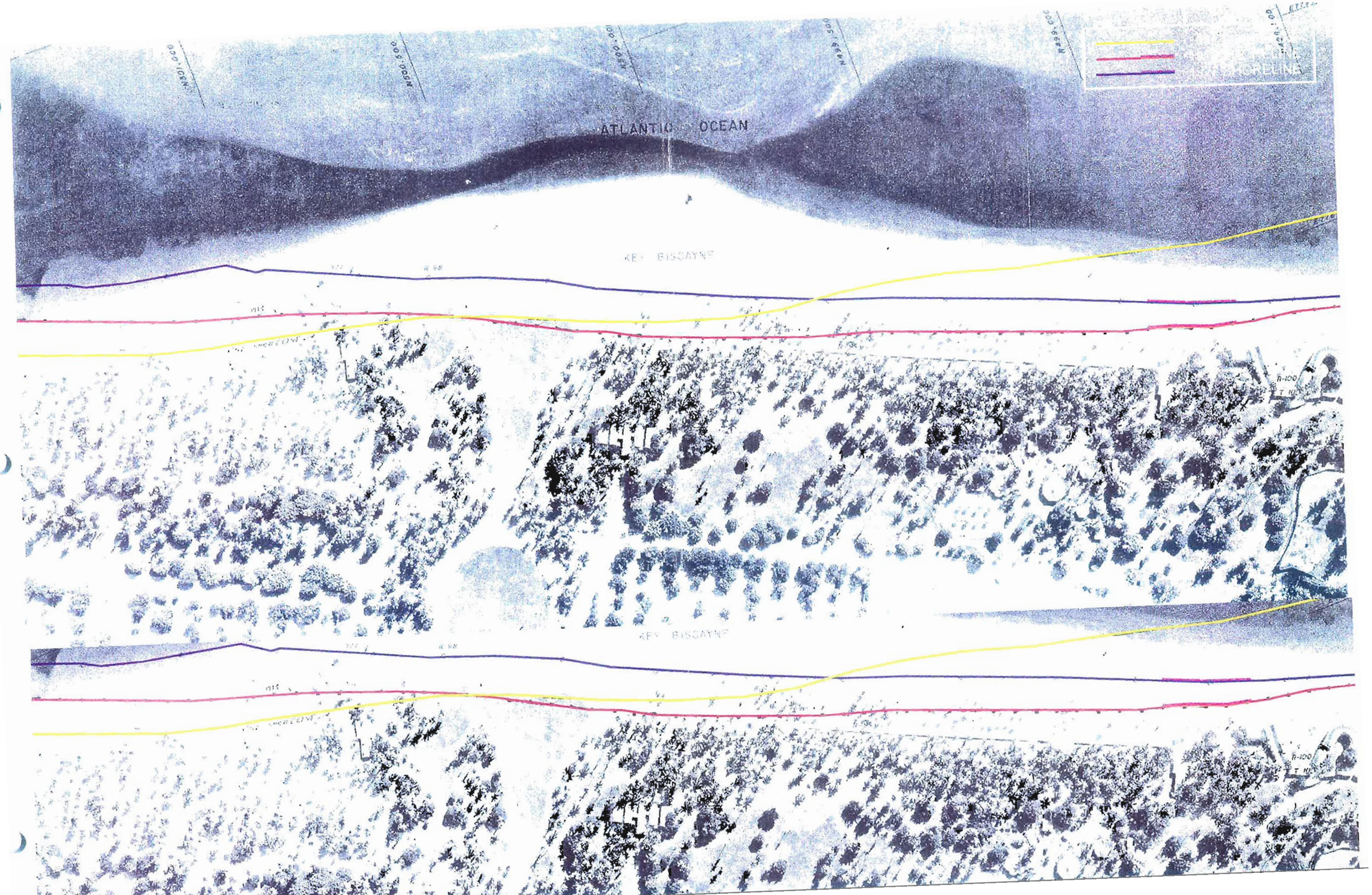
ATLANTIC OCEAN
KEY BISCAYNE
KEY BISCAYNE


1927 SHORELINE
EXISTING FEDERAL PROJECT
NORTH
ZONE
KEY BISCAYNE
EXISTING FEDERAL PROJECT
NORTH
ZONE
KEY BISCAYNE

KEY BISCAYNE
OCEAN DR
KEY BISCAYNE

1861 SHORELINE
1913 SHORELINE
1927 SHORELINE


1851 SHORELINE
1913 SHORELINE
1927 SHORELINE
KEY BISCAYNE
BRANDON BLVD


CAPE FLORIDA LIGHTHOUSE
BISCAYNE
BLVD