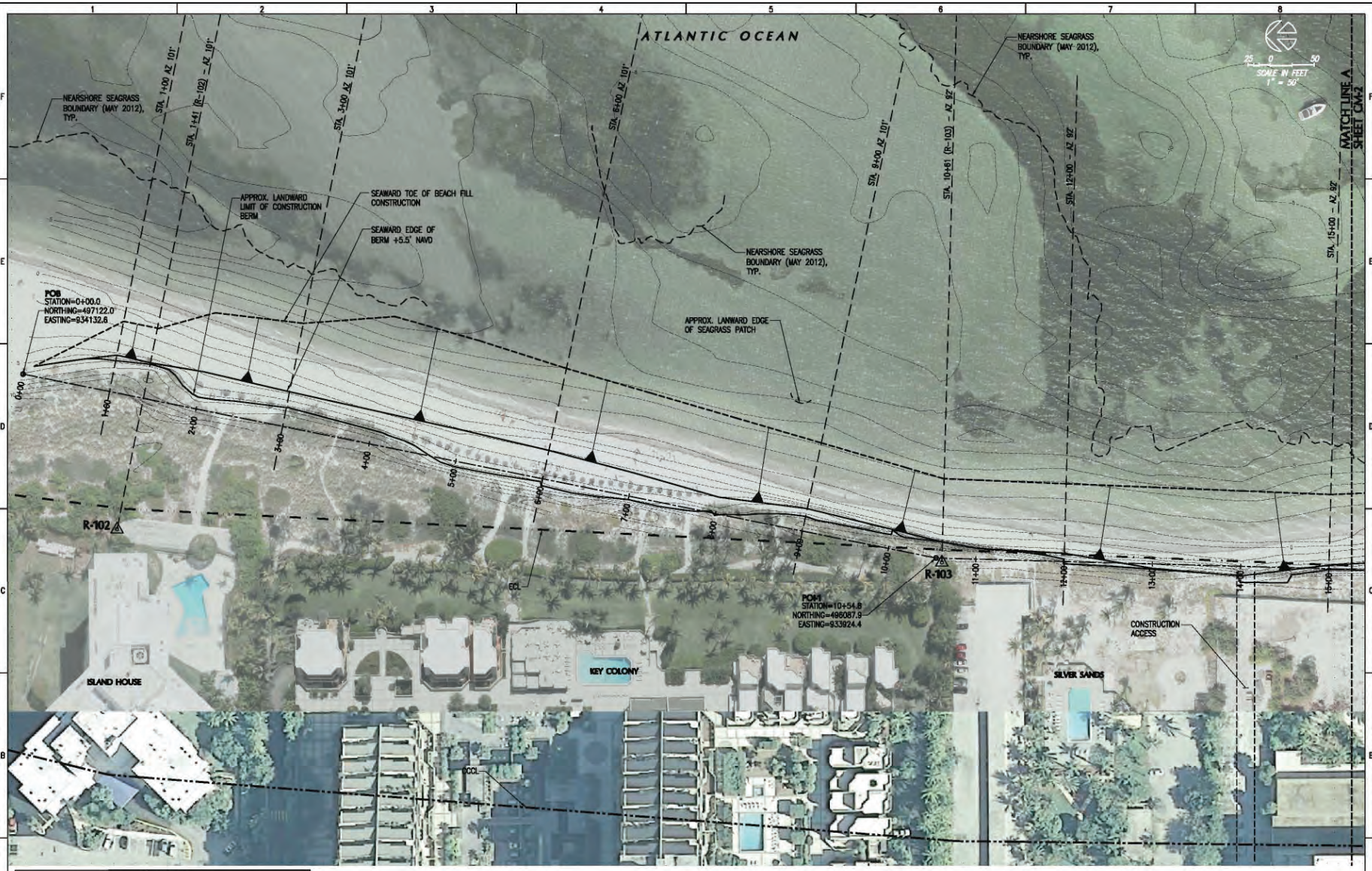


## LEGEND

| | |
|---|---|
| PROPOSED BEACH FILL | CCCL |
| R-107 DEP REFERENCE MONUMENT | -15- CONTOUR |
| | SEAGRASS BOUNDARY (MAY 2012) |
| SLOPE DIRECTION | CONSTRUCTION BASELINE |
| ECL | ETOF (DEAN METHOD) |

**NOTES**

1. REFER TO SHEET G-2 FOR SURVEY AND GENERAL NOTES INFORMATION.
2. REFER TO SHEETS CM-5 TO CM-13 FOR SECTIONS.

NOTE:
ALL SCALES INDICATED PERTAIN TO FULL SIZE DRAWINGS (24"x36")

F:\Project\135040.02\Construction Drawings\Working\135040.02-CM-PLAN.dwg

# KEY BISCAYNE BEACH RENOURISHMENT PROJECT

VILLAGE OF KEY BISCAYNE FLORIDA


COASTAL SYSTEMS INTERNATIONAL, INC.
464 South Dixie Highway
Coral Gables, Florida 33146
Tel: 305-661-3655
Fax: 305-661-1914
www.CoastalSystemsInt.com
State of Florida EB #7087
Coastal, Environmental, Civil Engineering and Management


CONSULTANTS

THESE PLANS ARE IN COMPLIANCE WITH THE APPLICABLE SECTIONS OF 62B-41, F.A.C.

| ISSUE | DATE | DESCRIPTION |
|---|---|---|
| . | 06/26/12 | ISSUED FOR CONSTRUCTION |
| . | 04/30/12 | 100% SUBMITTAL |

PROJECT NO: 135040.02
DATUM: NAVD
DRAWN BY: VC
CHECKED BY: TKB

ENGINEER OF RECORD

DRAWING NOT VALID WITHOUT EMBOSSED SEAL

T.K. BLANKENSHIP
FL.REG.59910

## BEACH FILL PLAN
## STA. 0+00 - 15+00

# CM-1

6 OF 18 SHEETS

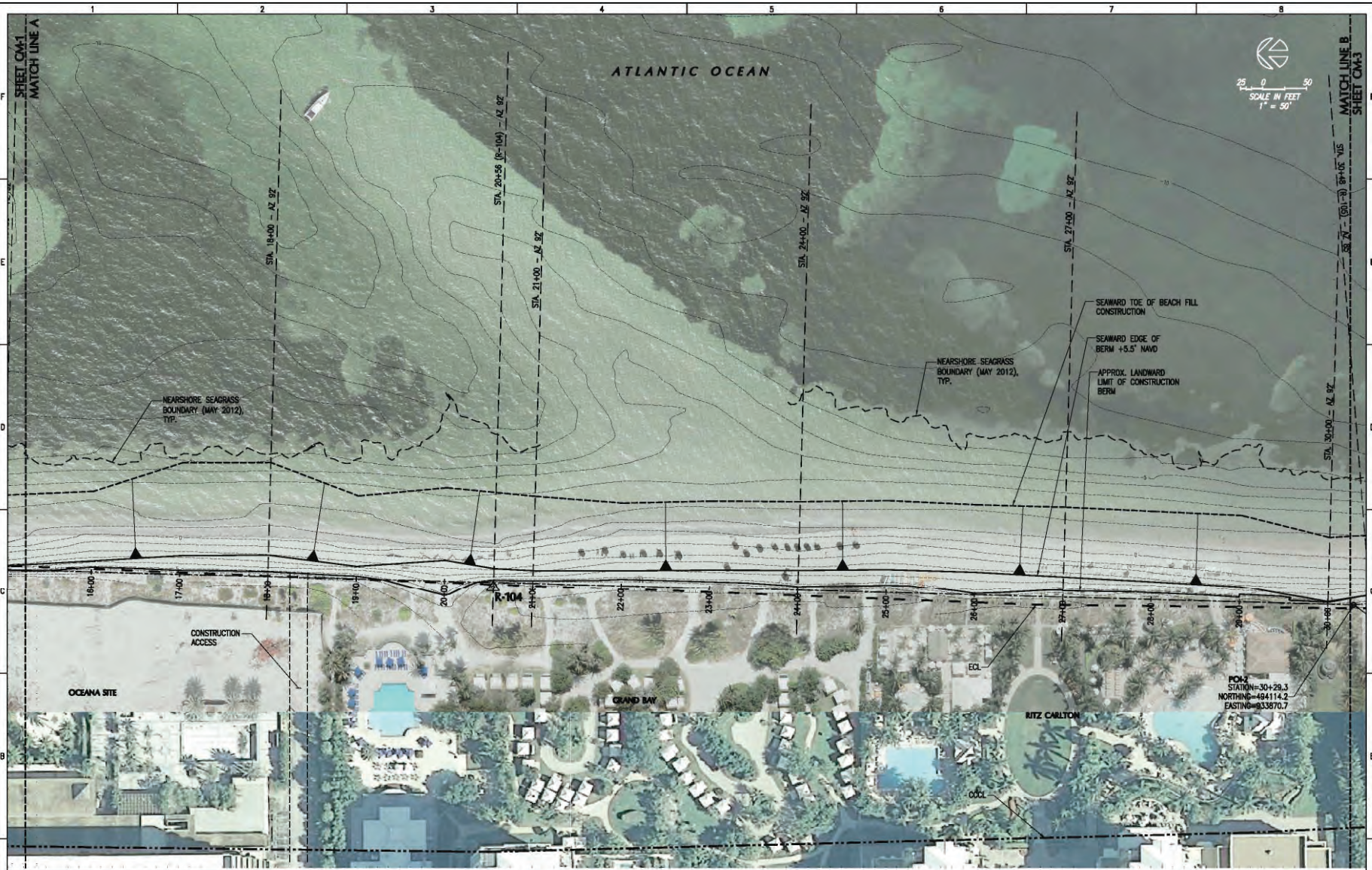


## LEGEND

| | | | |
|---|---|---|---|
| | PROPOSED BEACH FILL | | CCCL |
| R-107 | DEP REFERENCE MONUMENT | 15 | CONTOUR |
| | | | SEAGRASS BOUNDARY (MAY 2012) |
| | SLOPE DIRECTION | | CONSTRUCTION BASELINE |
| | ECL | | ETOF (DEAN METHOD) |

**NOTES**

1. REFER TO SHEET G-2 FOR SURVEY AND GENERAL NOTES INFORMATION.
2. REFER TO SHEETS CM-5 TO CM-13 FOR SECTIONS.

NOTE:
ALL SCALES INDICATED PERTAIN TO FULL SIZE DRAWINGS (24"x36")

F:\Project\135040.02\Construction Drawings\Working\135040.02-CM-PLAN.dwg

# KEY BISCAYNE BEACH RENOURISHMENT PROJECT

VILLAGE OF KEY BISCAYNE FLORIDA


COASTAL SYSTEMS INTERNATIONAL, INC.
464 South Dixie Highway
Coral Gables, Florida 33146
Tel: 305-661-3659
Fax: 305-661-1914
www.CoastalSystemsInt.com
State of Florida EB #7087
Coastal, Environmental, Civil Engineering and Management


CONSULTANTS

THESE PLANS ARE IN COMPLIANCE WITH THE APPLICABLE SECTIONS OF 62B-41, F.A.C.

| ISSUE | DATE | DESCRIPTION |
|---|---|---|
| . | 06/29/12 | ISSUED FOR CONSTRUCTION |
| . | 04/30/12 | 100% SUBMITTAL |

PROJECT NO: 135040.02
DATUM: NAVD
DRAWN BY: VC
CHECKED BY: TKB

ENGINEER OF RECORD

DRAWING NOT VALID WITHOUT EMBOSSED SEAL

T.K. BLANKENSHIP
FL.REG.55910

## BEACH FILL PLAN STA. 16+00 - 30+00

CM-2

7 OF 18 SHEETS

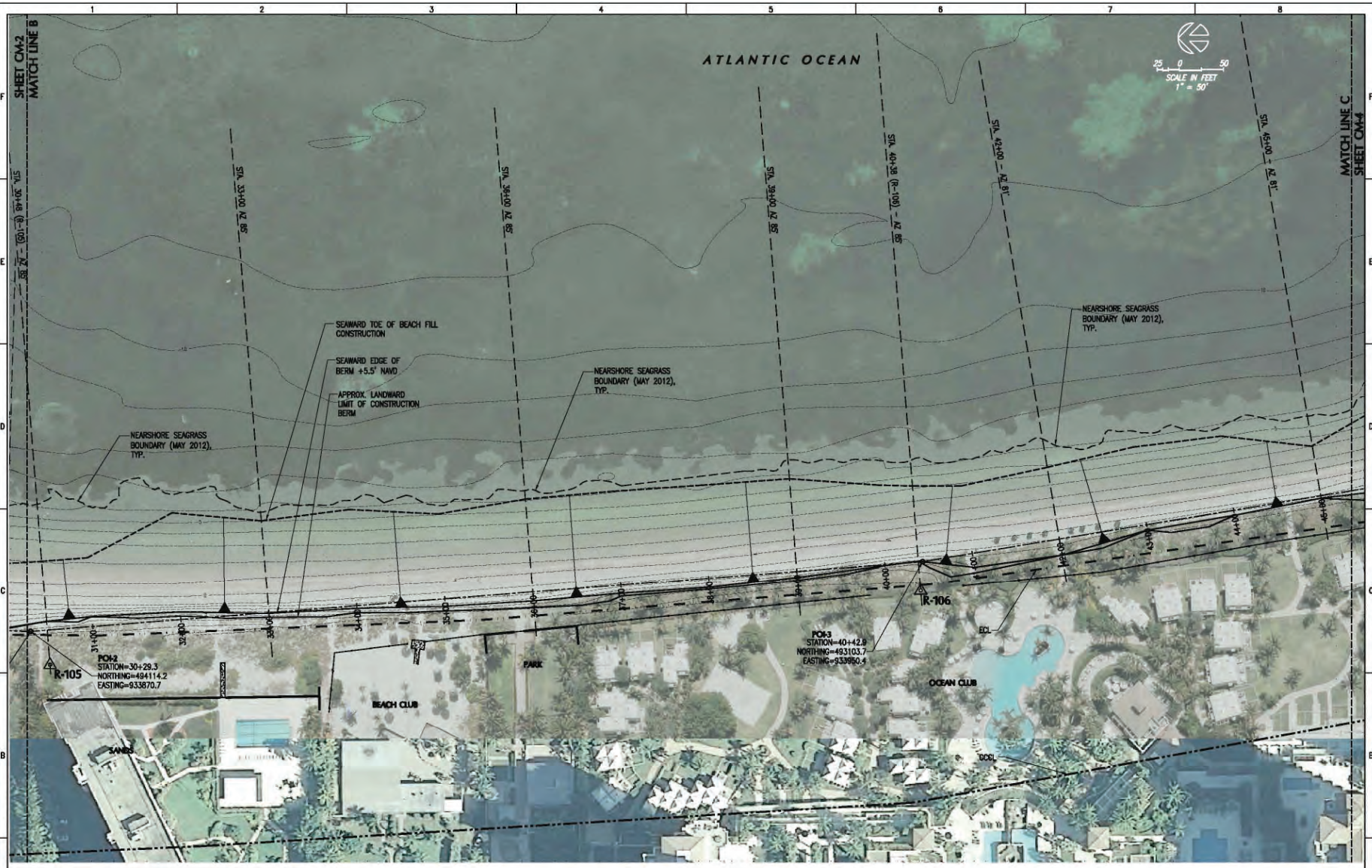


## LEGEND

| | | | |
|---|---|---|---|
| | PROPOSED BEACH FILL | | CCCL |
| R-107 | DEP REFERENCE MONUMENT | -15 | CONTOUR |
| | | | SEAGRASS BOUNDARY (MAY 2012) |
| | SLOPE DIRECTION | | CONSTRUCTION BASELINE |
| | ECL | | ETOF (DEAN METHOD) |

**NOTES**

1. REFER TO SHEET G-2 FOR SURVEY AND GENERAL NOTES INFORMATION.
2. REFER TO SHEETS CM-5 TO CM-13 FOR SECTIONS.

NOTE:
ALL SCALES INDICATED PERTAIN TO FULL SIZE DRAWINGS (24"x36")

F:\Project\135040.02\Construction Drawings\Working\135040.02-CM-PLAN.dwg

**KEY BISCAYNE BEACH RENOURISHMENT PROJECT**

**VILLAGE OF KEY BISCAYNE FLORIDA**


COASTAL SYSTEMS INTERNATIONAL, INC.
464 South Dixie Highway
Coral Gables, Florida 33146
Tel: 305-661-3655
Fax: 305-661-1914
www.CoastalSystemsInt.com
State of Florida EB #7087
Coastal, Environmental, Civil Engineering and Management


CONSULTANTS

THESE PLANS ARE IN COMPLIANCE WITH THE APPLICABLE SECTIONS OF 62B-41, F.A.C.

| ISSUE | DATE | DESCRIPTION |
|---|---|---|
| - | 06/28/12 | ISSUED FOR CONSTRUCTION |
| - | 04/30/12 | 100% SUBMITAL |

PROJECT NO: 135040.02
DATUM: NAVD
DRAWN BY: VC
CHECKED BY: TKB

ENGINEER OF RECORD

DRAWING NOT VALID WITHOUT EMBOSSED SEAL

T.K. BLANKENSHIP
FL.REG.55910

**BEACH FILL PLAN**
**STA. 31+00 - 45+00**

**CM-3**

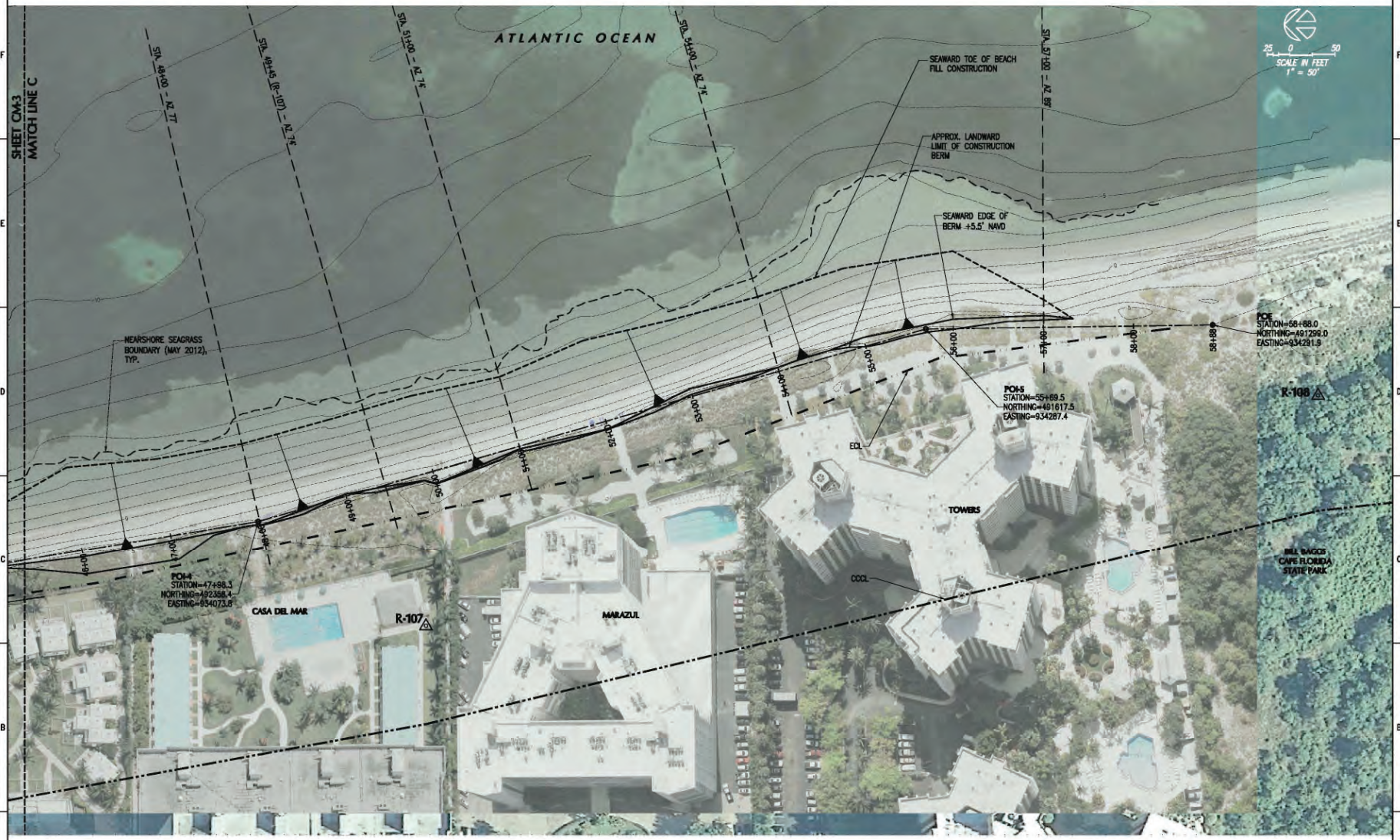


## LEGEND

| | | | |
|---|---|---|---|
| | PROPOSED BEACH FILL | | CCCL |
| R-107 | DEP REFERENCE MONUMENT | -15- | CONTOUR |
| | | | SEAGRASS BOUNDARY (MAY 2012) |
| | SLOPE DIRECTION | | CONSTRUCTION BASELINE |
| | ECL | | ETOF (DEAN METHOD) |

**NOTES**

1. REFER TO SHEET G-2 FOR SURVEY AND GENERAL NOTES INFORMATION.
2. REFER TO SHEETS CM-5 TO CM-13 FOR SECTIONS.

NOTE:
ALL SCALES INDICATED PERTAIN TO FULL SIZE DRAWINGS (24"x36")

F:\Project\135040.02\Construction Drawings\Working\135040.02-CM-PLAN.dwg

**KEY BISCAYNE BEACH RENOURISHMENT PROJECT**

**VILLAGE OF KEY BISCAYNE FLORIDA**


COASTAL SYSTEMS INTERNATIONAL, INC.
464 South Dixie Highway
Coral Gables, Florida 33146
Tel: 305-661-3655
Fax: 305-661-1914
www.CoastalSystemsInt.com
State of Florida EB #7087
Coastal, Environmental, Civil Engineering and Management


CONSULTANTS

THESE PLANS ARE IN COMPLIANCE WITH THE APPLICABLE SECTIONS OF 62B-41, F.A.C.

| ISSUE | DATE | DESCRIPTION |
|---|---|---|
| . | 06/25/12 | ISSUED FOR CONSTRUCTION |
| . | 04/30/12 | 100% SUBMITTAL |

PROJECT NO: 135040.02
DATUM: NAVD
DRAWN BY: VC
CHECKED BY: TKB

ENGINEER OF RECORD

DRAWING NOT VALID WITHOUT EMBOSSED SEAL

T.K. BLANKENSHIP
FL.REG.55910

**BEACH FILL PLAN**
**STA. 46+00 - 58+88**

**CM-4**

9 OF 18 SHEETS