STORMWATER ATLAS
STORMWATER MASTER PLAN UPDATE
VILLAGE OF KEY BISCAYNE, FLORIDA

Legend

- Village of Key Biscayne Municipal Limits
- Study Area

Structures

- Outfall
- Drainage Well
- Weir
- Pump Station
- Catch Basins
- Manholes
- Repetitive Loss Properties
- Flooding Complaint Areas
- Historical Draingage Basin Delineation
- Updated Drainage Basin Delineation

Flow Direction

Pipes

- NA
- 12"
- 15"
- 18"
- 24"
- 30"
- 36"
- 42"
- 48"

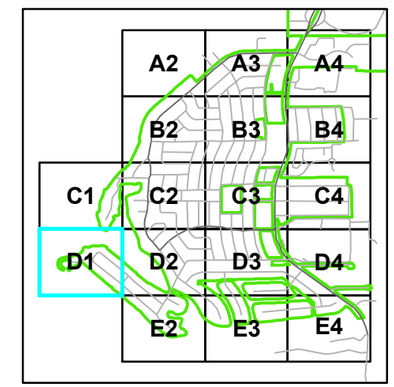

ALL ELEVATIONS DISPLAYED IN NAVD 88 VERTICAL DATUM

VILLAGE OF KEY BISCAYNE FLORIDA

TETRA TECH

0 150 Feet

Source: Miami- Dade GIS Data
Microsoft Virtual Earth
Miami Dade 2007 Aerial Image

File: P:\IER\15760\200-15760-10003 \GIS\Maps\BL_SW_Atlas.mxd

APPENDIX A
SHEET
D1

Printing Date: 12/01/2010
Drawn By: AMM

STORMWATER ATLAS
STORMWATER MASTER PLAN UPDATE
VILLAGE OF KEY BISCAYNE, FLORIDA

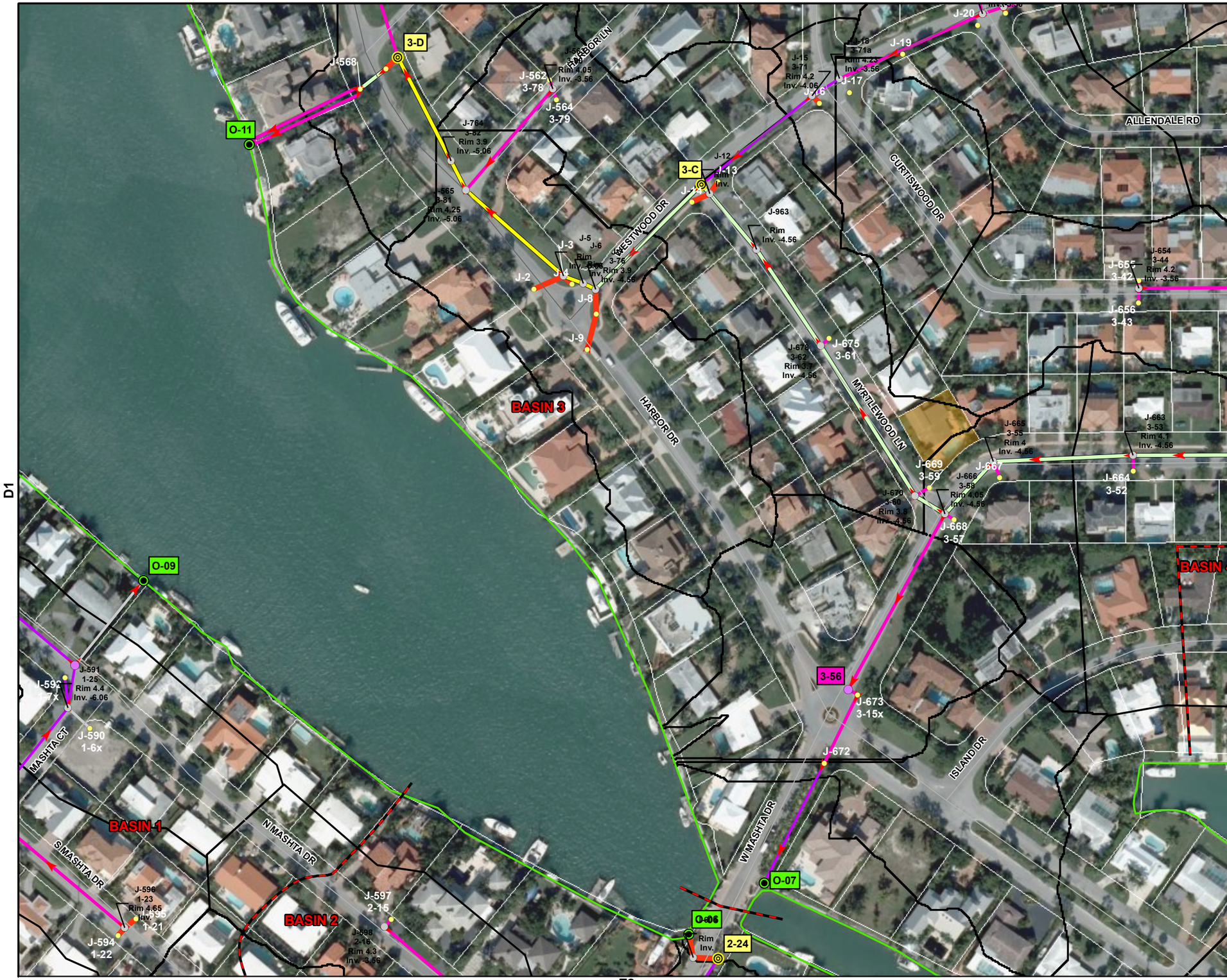

Legend

- Village of Key Biscayne Municipal Limits
- Study Area

Structures

- Outfall
- Drainage Well
- Weir
- Pump Station
- Catch Basins
- Manholes
- Repetitive Loss Properties
- Flooding Complaint Areas
- Historical Draingage Basin Delineation
- Updated Drainage Basin Delineation

Flow Direction

Pipes

- NA
- 12"
- 15"
- 18"
- 24"
- 30"
- 36"
- 42"
- 48"

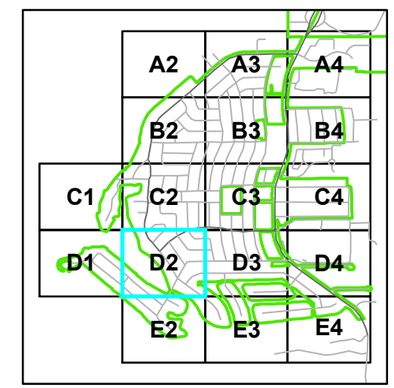

ALL ELEVATIONS DISPLAYED IN NAVD 88 VERTICAL DATUM

TETRA TECH

0 150 Feet

Source: Miami- Dade GIS Data
Microsoft Virtual Earth
Miami Dade 2007 Aerial Image

File: P:\IER\15760\200-15760-10003\GIS\Maps\BL_SW_Atlas.mxd

APPENDIX A
SHEET
D2

Printing Date: 12/01/2010
Drawn By: AMM

STORMWATER ATLAS
STORMWATER MASTER PLAN UPDATE
VILLAGE OF KEY BISCAYNE, FLORIDA

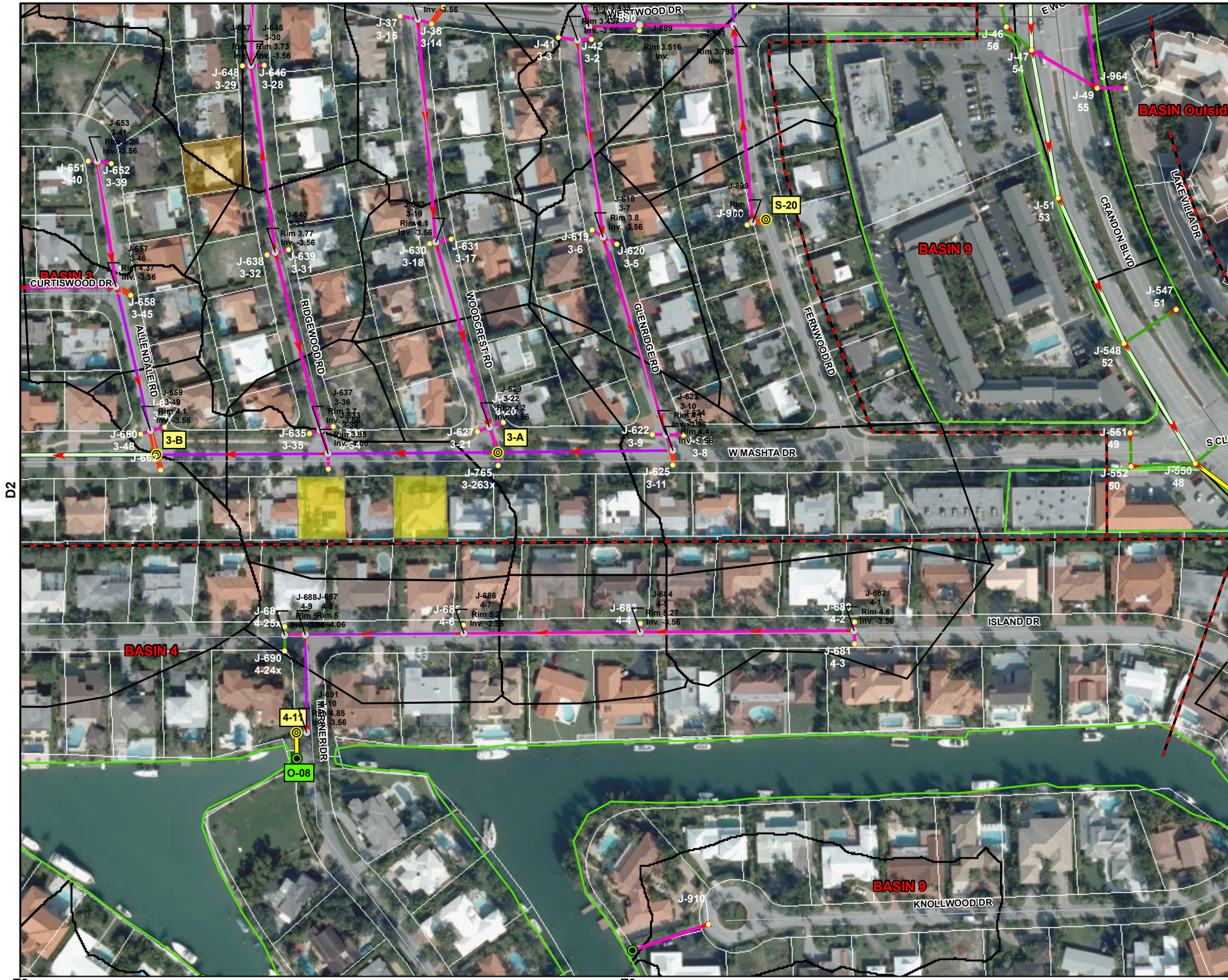

Legend

- Village of Key Biscayne Municipal Limits
- Study Area

Structures
- Outfall
- Drainage Well
- Weir
- Pump Station
- Catch Basins
- Manholes
- Repetitive Loss Properties
- Flooding Complaint Areas
- Historical Draingage Basin Delineation
- Updated Drainage Basin Delineation

Flow Direction

Pipes
- NA
- 12"
- 15"
- 18"
- 24"
- 30"
- 36"
- 42"
- 48"

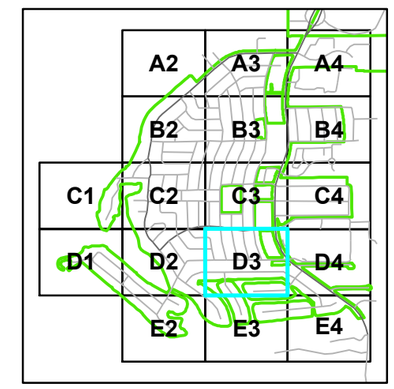

ALL ELEVATIONS DISPLAYED IN NAVD 88 VERTICAL DATUM

TETRA TECH

0 150 Feet

Source: Miami- Dade GIS Data
Microsoft Virtual Earth
Miami Dade 2007 Aerial Image

File: P:\IER\15760\200-15760-10003\GIS\Maps\BL_SW_Atlas.mxd

APPENDIX A
SHEET
D3

Printing Date: 12/01/2010
Drawn By: AMM

C3 C4

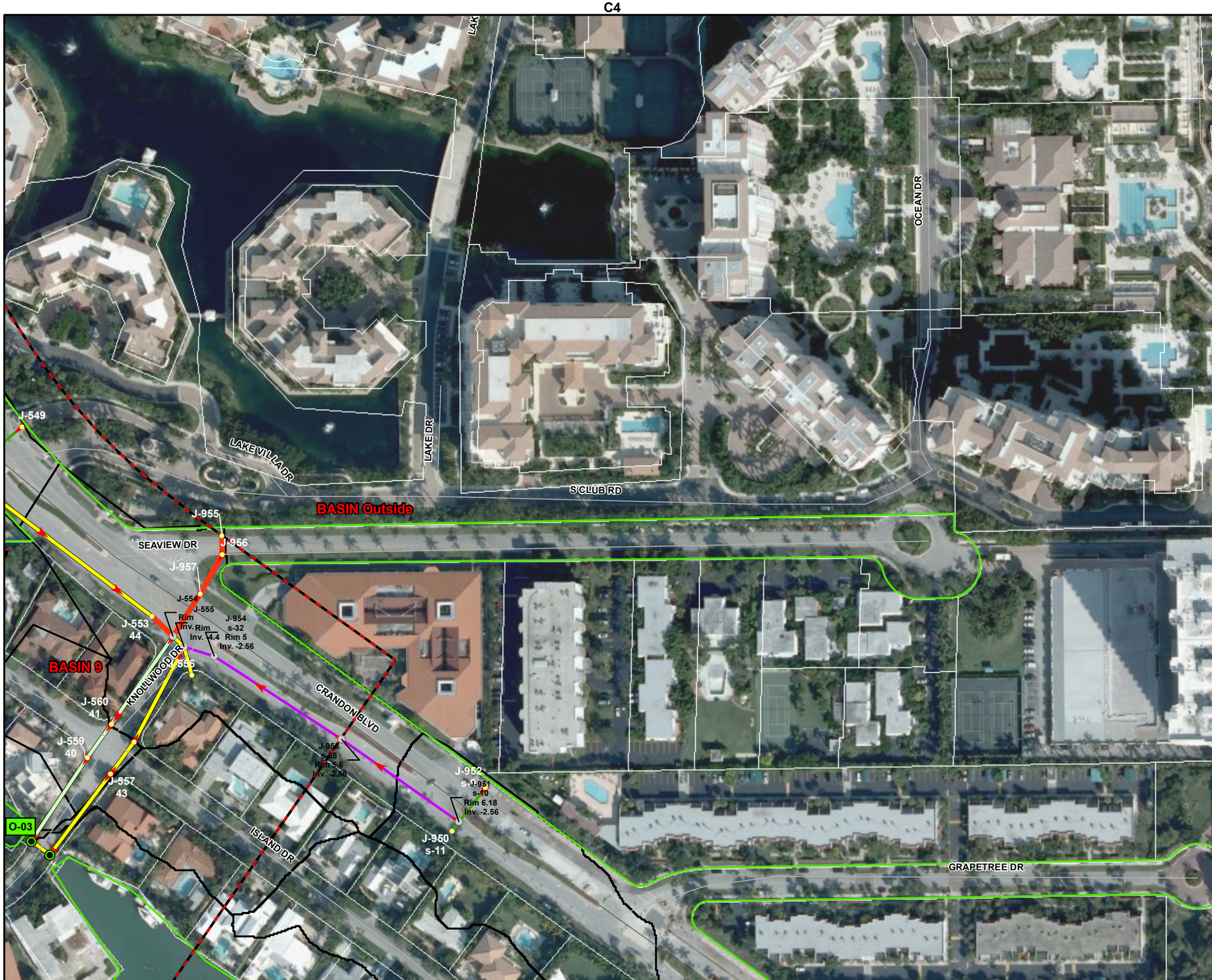

E4

STORMWATER ATLAS
STORMWATER MASTER PLAN UPDATE
VILLAGE OF KEY BISCAYNE, FLORIDA

Legend

- Village of Key Biscayne Municipal Limits
- Study Area

Structures

- Outfall
- Drainage Well
- Weir
- Pump Station
- Catch Basins
- Manholes
- Repetitive Loss Properties
- Flooding Complaint Areas
- Historical Draingage Basin Delineation
- Updated Drainage Basin Delineation

Flow Direction

Pipes

- NA
- 12"
- 15"
- 18"
- 24"
- 30"
- 36"
- 42"
- 48"

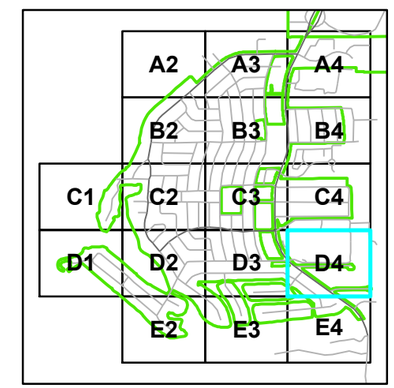

ALL ELEVATIONS DISPLAYED IN NAVD 88 VERTICAL DATUM

TETRA TECH

0 150 Feet

Source: Miami- Dade GIS Data
Microsoft Virtual Earth
Miami Dade 2007 Aerial Image

File: P:\IER\15760\200-15760-10003\GIS\Maps\BL_SW_Atlas.mxd

APPENDIX A
SHEET
D4

Printing Date: 12/01/2010
Drawn By: AMM

D1 D2 D3

STORMWATER ATLAS
STORMWATER MASTER PLAN UPDATE
VILLAGE OF KEY BISCAYNE, FLORIDA

Legend

- Village of Key Biscayne Municipal Limits
- Study Area

Structures

- Outfall
- Drainage Well
- Weir
- Pump Station
- Catch Basins
- Manholes
- Repetitive Loss Properties
- Flooding Complaint Areas
- Historical Draingage Basin Delineation
- Updated Drainage Basin Delineation

Flow Direction

Pipes

- NA
- 12"
- 15"
- 18"
- 24"
- 30"
- 36"
- 42"
- 48"

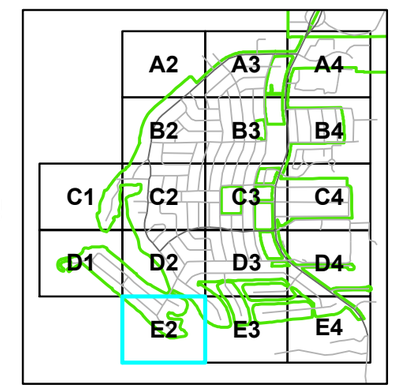

E3

ALL ELEVATIONS DISPLAYED IN NAVD 88 VERTICAL DATUM

TETRA TECH

0 150 Feet

Source: Miami- Dade GIS Data
Microsoft Virtual Earth
Miami Dade 2007 Aerial Image

File: P:\IER\15760\200-15760-10003 \GIS\Maps\BL_SW_Atlas.mxd

APPENDIX A
SHEET
E2

Printing Date: 12/01/2010
Drawn By: AMM

D2

D3

E2

STORMWATER ATLAS
STORMWATER MASTER PLAN UPDATE
VILLAGE OF KEY BISCAYNE, FLORIDA

Legend

- Village of Key Biscayne Municipal Limits
- Study Area

Structures

- Outfall
- Drainage Well
- Weir
- Pump Station
- Catch Basins
- Manholes
- Repetitive Loss Properties
- Flooding Complaint Areas
- Historical Draingage Basin Delineation
- Updated Drainage Basin Delineation
- Flow Direction

Pipes

- NA
- 12"
- 15"
- 18"
- 24"
- 30"
- 36"
- 42"
- 48"

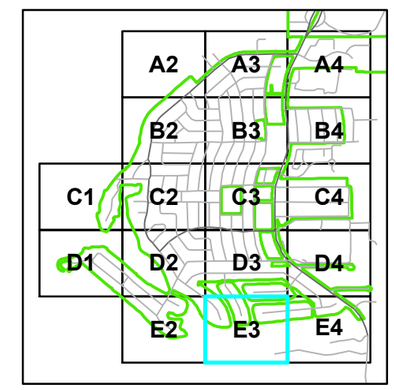

ALL ELEVATIONS DISPLAYED IN NAVD 88 VERTICAL DATUM

TETRA TECH

0 150 Feet

Source: Miami- Dade GIS Data
Microsoft Virtual Earth
Miami Dade 2007 Aerial Image

File: P:\IER\15760\200-15760-10003\GIS\Maps\BL_SW_Atlas.mxd

APPENDIX A
SHEET
E3

Printing Date: 12/01/2010
Drawn By: AMM

D4

STORMWATER ATLAS
STORMWATER MASTER PLAN UPDATE
VILLAGE OF KEY BISCAYNE, FLORIDA

Legend

- Village of Key Biscayne Municipal Limits
- Study Area

Structures

- Outfall
- Drainage Well
- Weir
- Pump Station
- Catch Basins
- Manholes
- Repetitive Loss Properties
- Flooding Complaint Areas
- Historical Draingage Basin Delineation
- Updated Drainage Basin Delineation

Flow Direction

Pipes

- NA
- 12"
- 15"
- 18"
- 24"
- 30"
- 36"
- 42"
- 48"

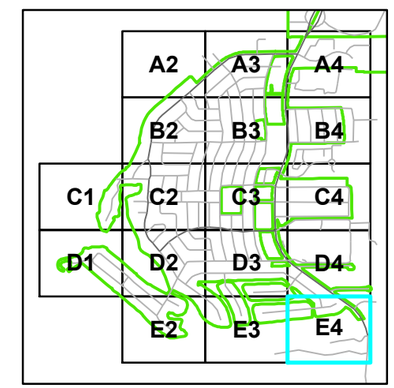

ALL ELEVATIONS DISPLAYED IN NAVD 88 VERTICAL DATUM

TETRA TECH

0 150 Feet

Source: Miami- Dade GIS Data
Microsoft Virtual Earth
Miami Dade 2007 Aerial Image

File: P:\IER\15760\200-15760-10003\GIS\Maps\BL_SW_Atlas.mxd

APPENDIX A
SHEET
E4

Printing Date: 12/01/2010
Drawn By: AMM